

भारतीय कृषि अनुसंधान परिषद
कृषि भवन नई दिल्ली

मि.स. 21-62/19 - समन्वय

दिनांक 27 दिसंबर 2019

सेवा में,


भारतीय कृषि अनुसंधान परिषद
संस्थानों/राष्ट्रिय अनुसंधान केन्द्रों के
समस्त निदेशक/परियोजना निदेशक

महोदय,

कृपया इस पत्र के साथ सलग्न पत्र आवश्यक कार्यवाही हेतु देखें

धन्यवाद

भवदीय



(विन्सेंट टी)

अनुभाग अधिकारी (समन्वय)


INDIAN COUNCIL OF AGRICULTURAL RESEARCH
KRISHI BHAWAN: NEW DELHI

F. No. GAC-21-62/2019-CDN

Dated 27th December, 2019

ENDORSEMENT

Sh. Rajiv Gauba, Cabinet Secretary, Govt. of India, New Delhi has issued D.O.No.590/1/1/2019-TS-Vol.II dated 8.11.2019 regarding Creation of the new Union Territories of Jammu & Kashmir and Ladakh. The above mentioned D.O. dated 8.11.2019 is being uploaded on the ICAR website www.icar.org.in and e-office for information and necessary action.


27.11.2019

(Ajai Verma)
Under Secretary(GAC)

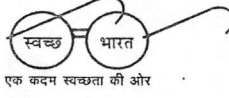
Distribution :-

1. Directors/Project Directors of all ICAR Institutes/National Research Centres/ Project Coordinators/Coordinated Research Projects/ATARIs/Bureaux for information and compliance.
2. All Officers/Sections at ICAR Krishi Bhawan for information and compliance.
3. Secretary(SS), HJSC, ICAR.
4. Sr.PPS to DG, ICAR/ PPS FA (DARE)/PPS to Secretary, ICAR
5. Media Unit for placing on the ICAR website.
6. Guard file/Spare copies

राजीव गाँवा
Rajiv Gauba



सत्यमेव जयते



मंत्रिमंडल सचिव
भारत सरकार
CABINET SECRETARY
GOVERNMENT OF INDIA

सचिव (डेयर) एवं म.नि. (भा.कृ.अनु.प.) का कार्यालय
Office of Secy. (DARE) & DG (IC)
Office Dy. No. 3495/80

Date: 11/11/2019

DO No. 590/1/1/2019-TS (Vol.-II)

November 08, 2019

Dear Secretary,

Consequent upon the creation of the new Union Territories of Jammu & Kashmir and Ladakh on 31st of October 2019, M/o Home Affairs has released the new Political Map of the country on 2nd November 2019.

This Political map has been prepared by Survey of India, Department of Science & Technology, and is available online on their website (<http://www.surveyofindia.gov.in>) for free download. Offline copies are also available with the Director, Survey (Air), R K Puram, Delhi (Email: delhi.gdc soi@gov.in) as well with their Map Sale Offices and authorized sales agents across the country.

I would request you to kindly have the information disseminated at the earliest and ensure that the latest Political map of India is displayed and used in all Departments, Organizations, and Institutions under your administrative jurisdiction. Distribution of the updated map in schools/colleges and other institutions may also be considered.

With regards,

Secy (D)
AS (D)

Yours sincerely,

Rajiv Gauba
(Rajiv Gauba)

This needs to be complied with by issuing advisories to field formations and complying at Hq levels.

Dr. T. Mohapatra
Secretary,
Deptt. of Agricultural Research and Education
New Delhi

D AS/DARE

ADG - TC

✓ AS - A

US (GAC)
19/11/19

Cabinet Secretariat, Rashtrapati Bhavan, New Delhi-110004
Tel: 011-23016696, 23011241 Fax: 011-23018638 E-mail: cabinetsec@nic.in

15/11/19
20/11/19
148 Smt. KK
19/11/19